








Lehigh Township, Wayne County, Pennsylvania - Generalized Future Land Use

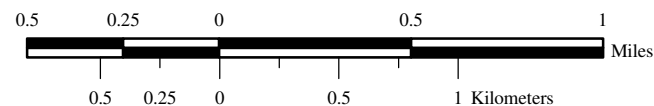
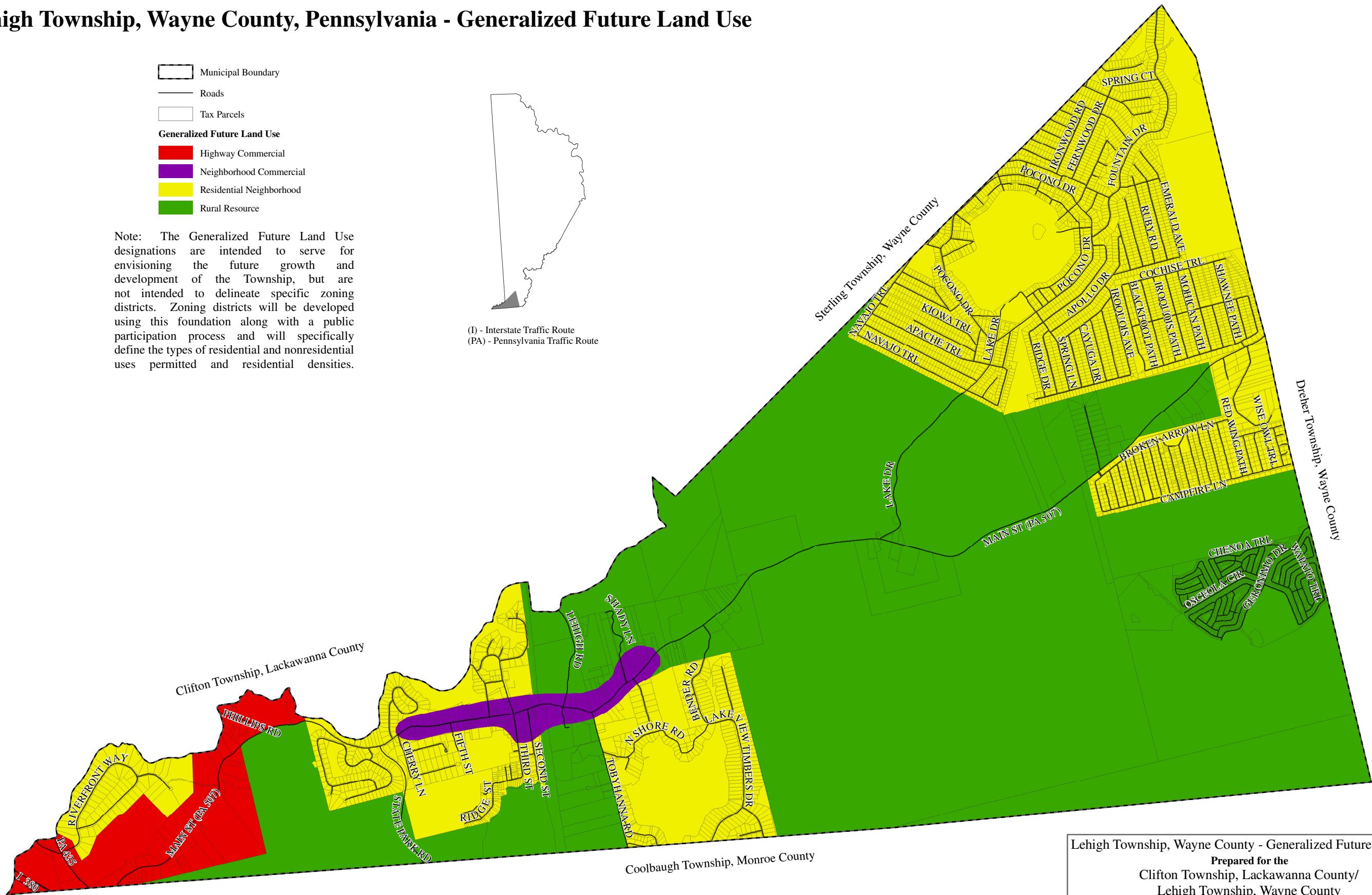
-  Municipal Boundary
-  Roads
-  Tax Parcels

- Generalized Future Land Use**
-  Highway Commercial
 -  Neighborhood Commercial
 -  Residential Neighborhood
 -  Rural Resource

Note: The Generalized Future Land Use designations are intended to serve for envisioning the future growth and development of the Township, but are not intended to delineate specific zoning districts. Zoning districts will be developed using this foundation along with a public participation process and will specifically define the types of residential and nonresidential uses permitted and residential densities.



(I) - Interstate Traffic Route
(PA) - Pennsylvania Traffic Route



Lehigh Township, Wayne County - Generalized Future Land Use
 Prepared for the
 Clifton Township, Lackawanna County/
 Lehigh Township, Wayne County
 Joint Comprehensive Plan

Prepared by the
 Wayne County Department of Planning
 December, 2009

(570) 253-5970 ext. 4060 www.co.wayne.pa.us