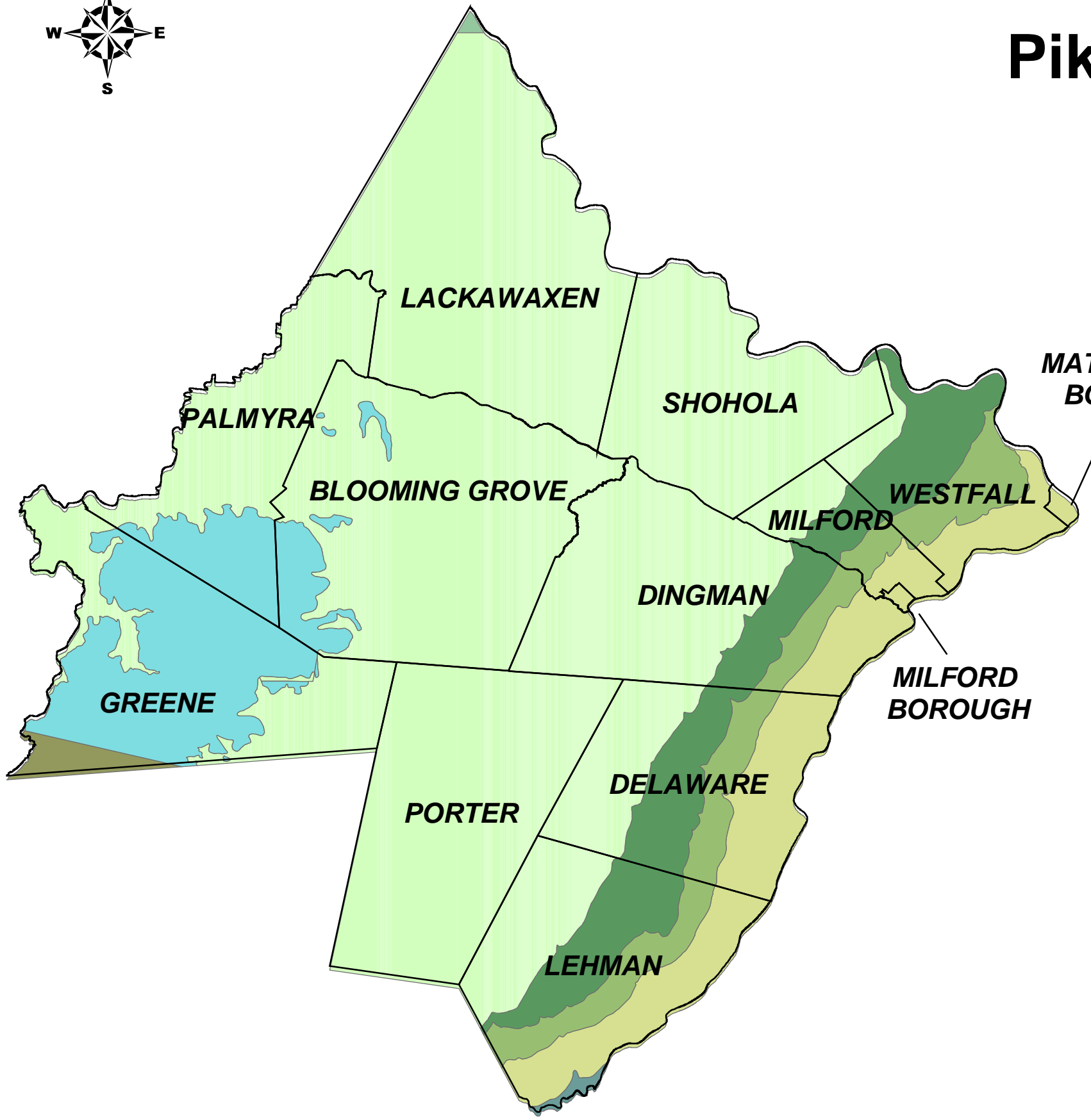










Pike County Geology



-  Catskill Formation
-  Long Run and Walcksville Members of Catskill Formation, undivided
-  Mahantango Formation
-  Marcellus Formation
-  Poplar Gap Member of Catskill Formation
-  Poplar Gap and Packerton Members of Catskill Formation, undivided
-  Towamensing Member of Catskill Formation
-  Trimmers Rock Formation



BLOOMING GROVE TOWNSHIP COMPREHENSIVE PLAN 2008



Planning Services:
**COMMUNITY PLANNING
& MANAGEMENT, LLC**
CARSON HELFRICH
HCR #1 BOX 59,
PAUPACK, PA 18451

Mapping Services:
HC 1 Box 1357
Tafton, PA 18464



Data Source: Pike County Planning Office

Date: 9/11/2007