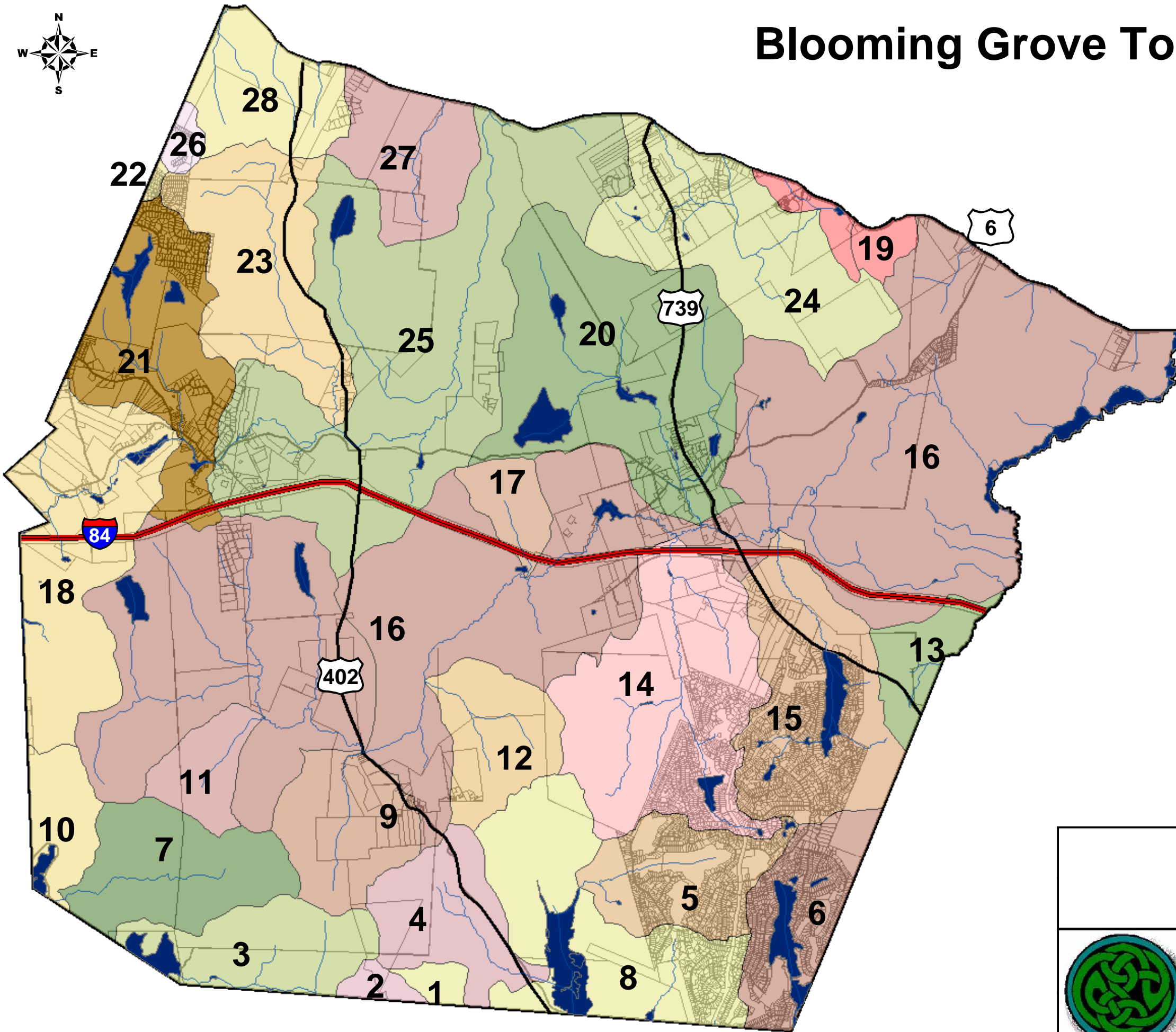






Blooming Grove Township Watersheds



1. Bushy Creek
2. Taylor Creek
3. Brights Creek
4. Tarkill Creek
5. Maple Creek
6. Rock Hill Creek
7. Big Inlet
8. BushKill
9. Notch Brook
10. East Branch Wallenpaupack Creek
11. Spring Brook
12. Holsey Run
13. Birchy Creek
14. York Creek
15. McConnell Creek
16. Shohola Creek
17. Mount Run
18. Egypt Creek
19. Taylortown Creek
20. Billings Creek
21. Fairview Outlet
22. Diamond Creek
23. Gates Run
24. Burchards Creek
25. Blooming Grove Creek
26. Wallenpaupack Creek
27. Spring Brook
28. Decker Creek



BLOOMING GROVE TOWNSHIP COMPREHENSIVE PLAN 2008	
	Planning Services: COMMUNITY PLANNING & MANAGEMENT, LLC CARSON HELFRICH HCR #1 BOX 59, PAUPACK, PA 18451
	Mapping Services: HC 1 Box 1357 Tafton, PA 18464 
Data Source: Pike County Planning Office	
Date: 9/11/2007	