

Milford Township
 Potential Conservation Lands 2006
 Pike County, PA









DRAFT




COMMUNITY PLANNING & MANAGEMENT LLC
 PUBLIC & PRIVATE COMMUNITY PLANNING, DEVELOPMENT & MANAGEMENT

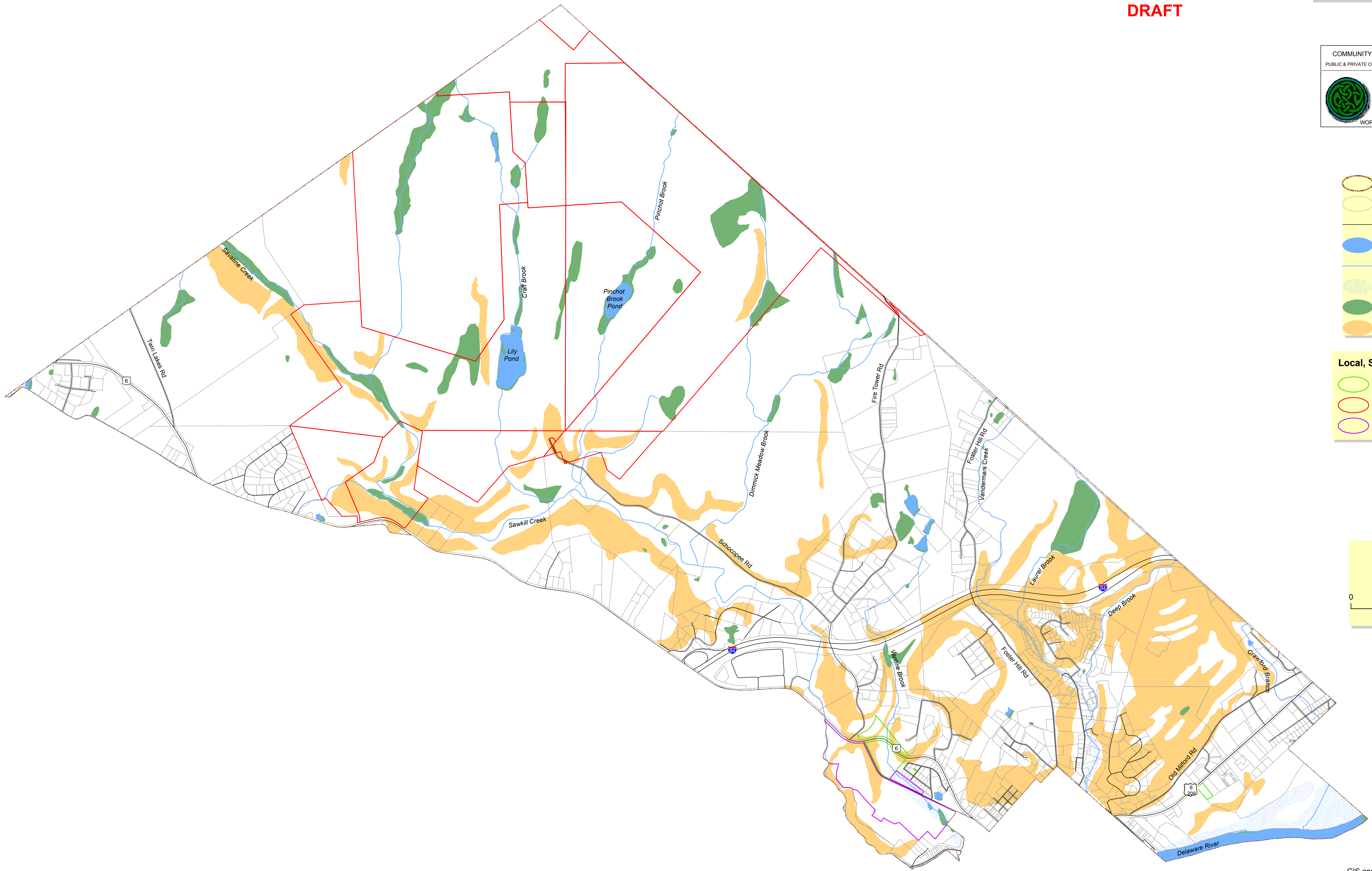
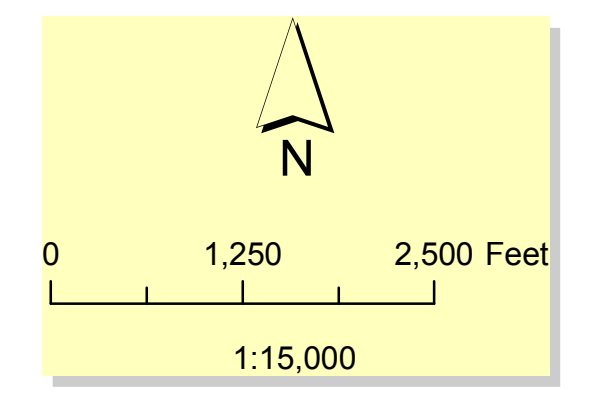


CARSON HELFRICH
 HCR #1 BOX 58 PAUPACK, PA 18451
 570-857-0282 (telephone & fax)
 carson@communityplanning.biz
 communityplanning.biz

WORKING TOGETHER FOR BETTER COMMUNITIES

-  Municipal Boundary
-  Parcels
-  Roads
-  Lakes & Ponds
-  Streams
-  FEMA Floodplains
-  NWI Wetlands
-  Steep Slopes >25%

- Local, State & Federal Lands**
-  Mildford Township
 -  Commonwealth of PA
 -  United States



GIS and Mapping service provided by:

