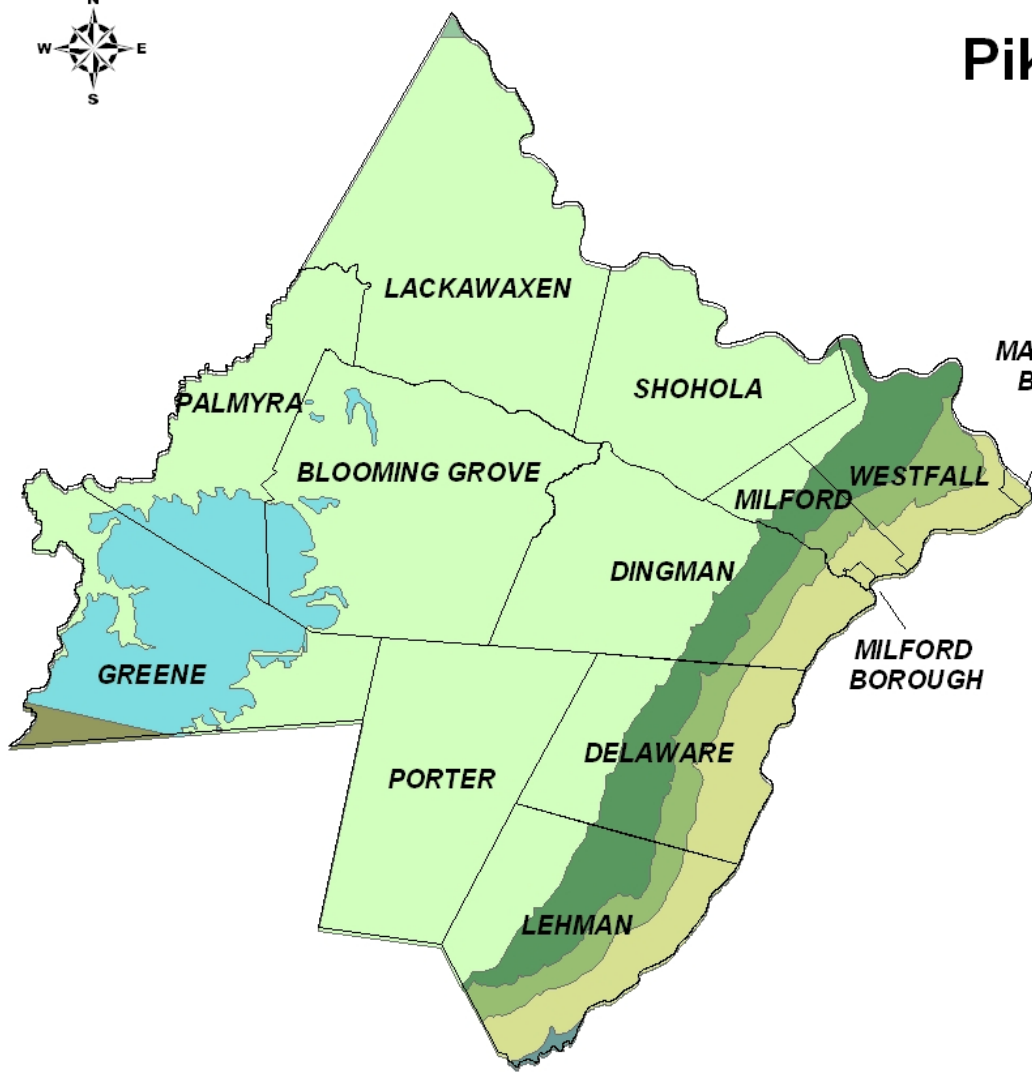
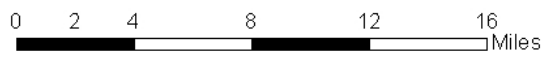




# Pike County Geology



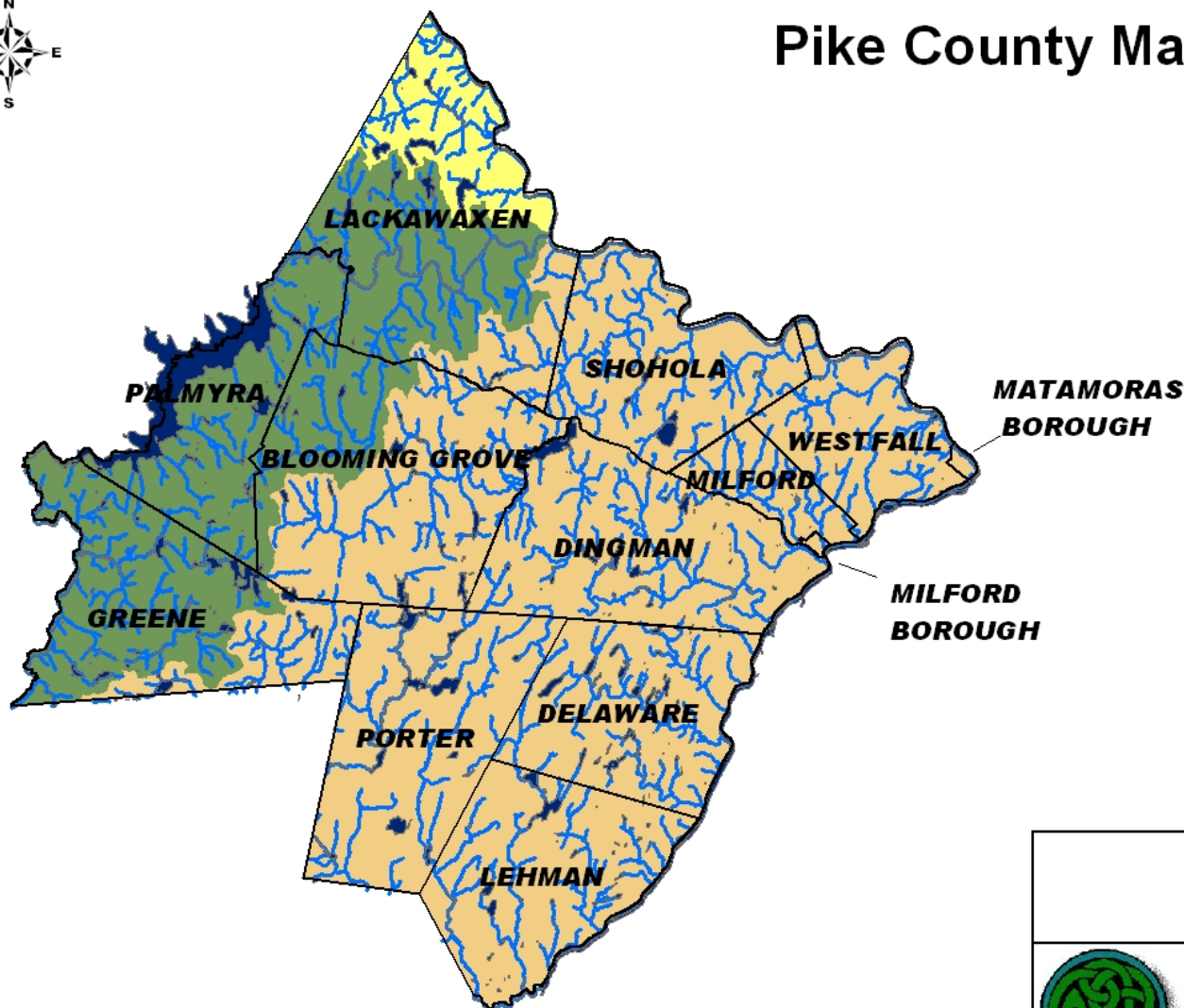
- Catskill Formation
- Long Run and Walcksville Members of Catskill Formation, undivided
- Mahantango Formation
- Marcellus Formation
- Poplar Gap Member of Catskill Formation
- Poplar Gap and Packerton Members of Catskill Formation, undivided
- Towamensing Member of Catskill Formation
- Trimmers Rock Formation



<b>PALMYRA TOWNSHIP COMPREHENSIVE PLAN 2009</b>	
	Planning Services: <b>COMMUNITY PLANNING &amp; MANAGEMENT, LLC</b> CARSON HELFRICH HCR #1 BOX 59, PAUPACK, PA 18451
	Mapping Services: HC 1 Box 1357 Tafton, PA 18464
Data Source: Pike County Planning Office	Date: 01/20/2009



# Pike County Major Watersheds



- Lackawaxen
- Middle Delaware
- Upper Delaware
- Lakes and Ponds
- Streams



<b>PALMYRA TOWNSHIP COMPREHENSIVE PLAN 2009</b>	
	Planning Services: <b>COMMUNITY PLANNING &amp; MANAGEMENT, LLC</b> CARSON HELFRICH HCR #1 BOX 59, PAUPACK, PA 18451
	Mapping Services: HC 1 Box 1357 Tafton, PA 18464
Data Source: Pike County Planning Office	Date: 01/20/2009