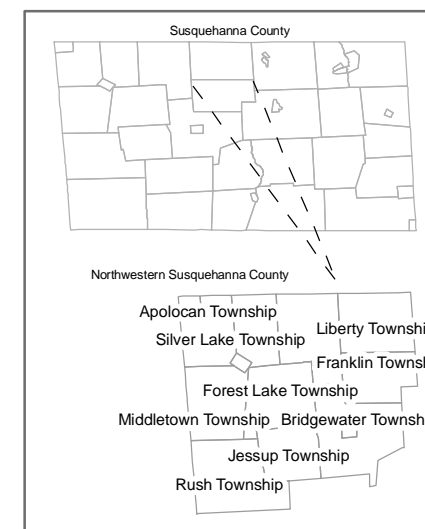


New York State

ADOPTION
LIBERTY TOWNSHIP
 Adopted in accord with the Pennsylvania Municipalities Planning Code this ____ day of _____, 2008, at a duly convened meeting of the Board of Supervisors of Liberty Township, Susquehanna County, Pennsylvania.

Attest:

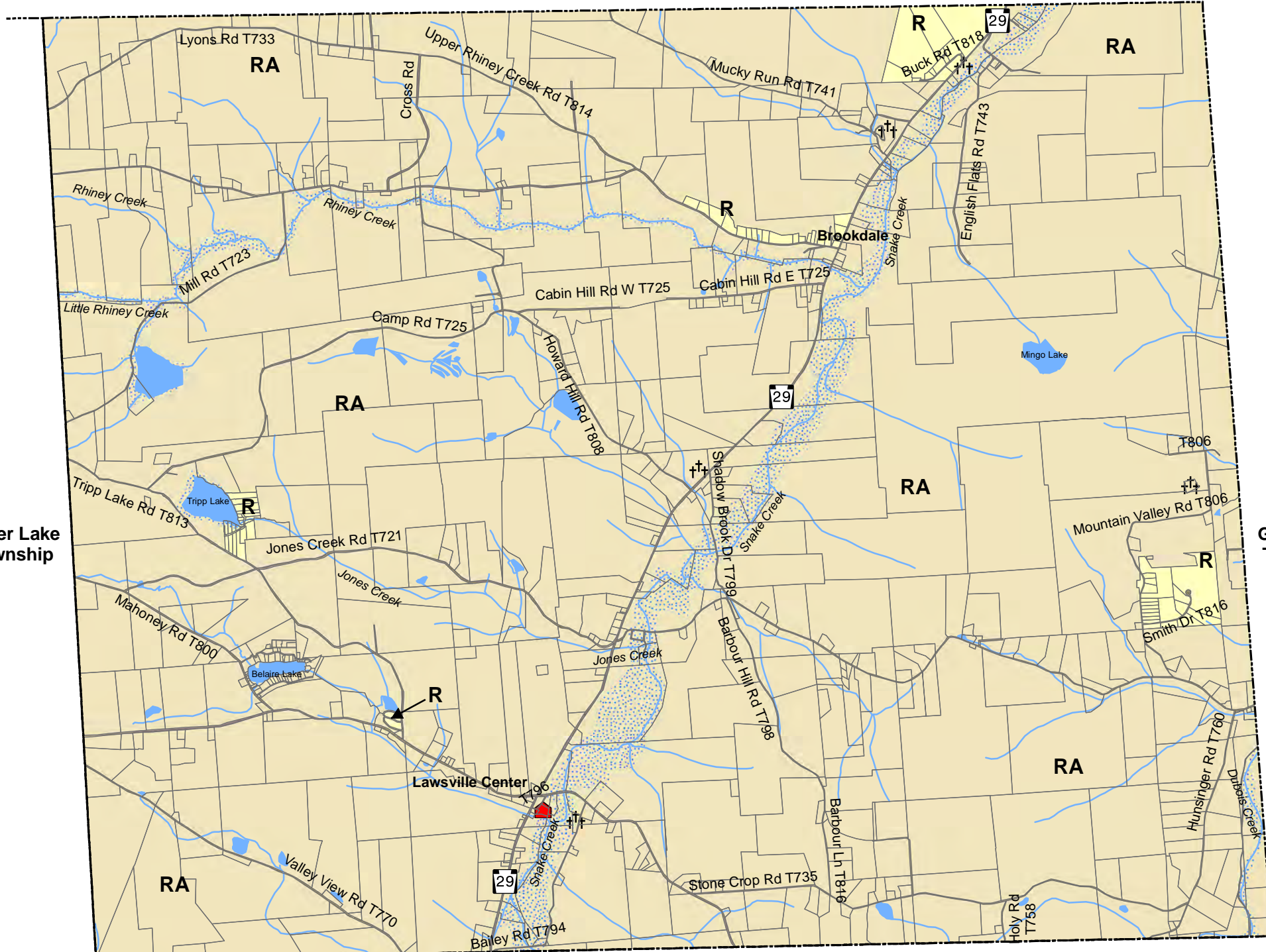
This Zoning Map has been adopted in cooperation with other municipalities of the Northern Tier Coalition by intermunicipal cooperative agreement under the terms of the Northern Tier Coalition Comprehensive Plan.



Silver Lake Township

Great Bend Township

Franklin Township



Legend

- Municipal Boundaries
- Parcels
- Township Building
- Cemeteries
- Lakes
- Streams
- FEMA Floodplains

Zoning Districts

- R - Residential District
- RA - Rural-Agricultural District

DRAFT

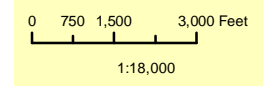
LIBERTY TOWNSHIP
 SUSQUEHANNA COUNTY, PENNSYLVANIA
OFFICIAL ZONING MAP
 2008

COMMUNITY PLANNING & MANAGEMENT, LLC
 PUBLIC & PRIVATE COMMUNITY PLANNING, DEVELOPMENT & MANAGEMENT

CARSON HELFRICH
 HCR #1 BOX 59, PAUPACK, PA 18451
 570-857-0282 (telephone & fax)
 carson@communityplanning.biz
 communityplanning.biz

WORKING TOGETHER FOR BETTER COMMUNITIES

GIS and Mapping services provided by:



ZONING DISTRICT BOUNDARIES

Zoning district boundary lines are intended to follow or be parallel to the center line of streets, streams, and railroads, and lot or property lines as they exist on a recorded deed or plan of record in the Susquehanna County Recorder of Deed's Office and on the Susquehanna County Tax Maps at the time of the enactment of the Zoning Map. Where district boundary lines are delineated by dimensions the boundary shall be parallel to the adjoining road at the specified horizontal dimension measured perpendicularly from the centerline of the road. In cases where a stream, pond or lake is surrounded by a zoning district such stream, pond or lake shall be considered a part of the zoning district.