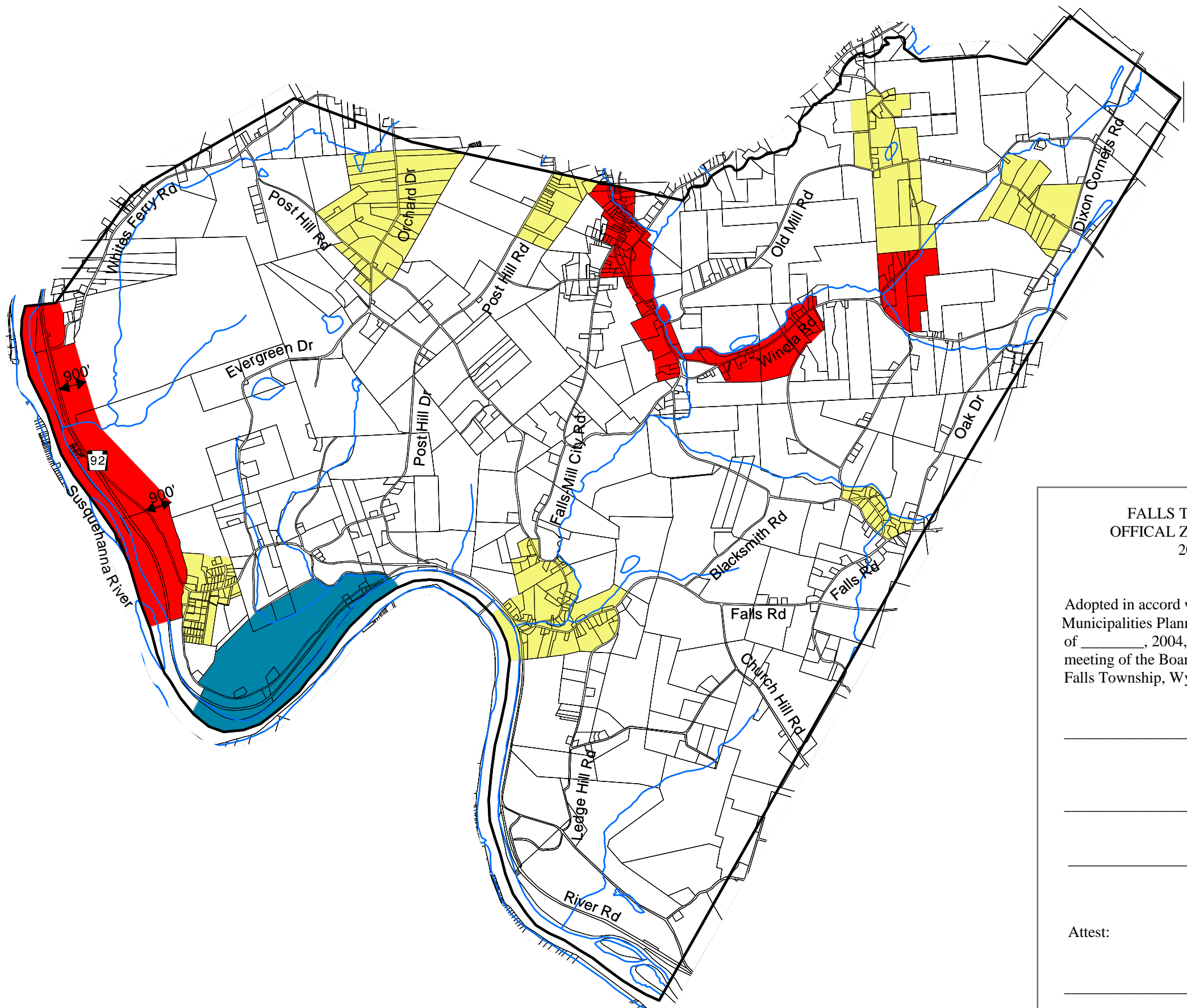









COMMUNITY PLANNING & MANAGEMENT, LLC
 PUBLIC & PRIVATE COMMUNITY PLANNING, DEVELOPMENT & MANAGEMENT



CARSON HELFRICH
 HCR #1 BOX 59, PAUPACK, PA 18451
 570-857-0282 (telephone & fax)
 carson@communityplanning.biz
 communityplanning.biz
 WORKING TOGETHER FOR BETTER COMMUNITIES

Falls Township
 Comprehensive Plan 2004
Zoning
 Wyoming County, PA

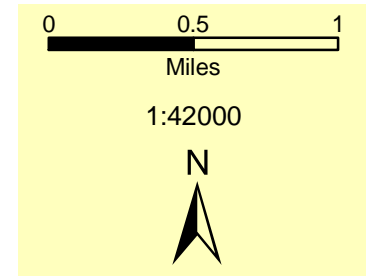


-  Township Boundary
-  Streams
-  Parcels
-  C-Commercial
-  I-Industrial
-  R-Residential
-  RA- Rural Agricultural

FALLS TOWNSHIP
 OFFICIAL ZONING MAP
 2004

Adopted in accord with the Pennsylvania Municipalities Planning Code this ___ day of _____, 2004, at a duly convened meeting of the Board of Supervisors of Falls Township, Wyoming County, PA.

Attest:



GIS and Mapping Services provided by:

